

TORONTO



This report was prepared by:

**Edward Robinson**

Real Estate Broker

Cell: 416-460-0671

[ed.robinson@exprealty.com](mailto:ed.robinson@exprealty.com)

[www.EdRobinson.Realtor](http://www.EdRobinson.Realtor)

eXp Realty Inc.

Toronto, Ontario, Canada

Office: 866-530-7737

# Sample Report

## Property Details

GeoWarehouse Address:

TORONTO

M1K4X1


PIN:

Land Registry Office: METROPOLITAN TORONTO (80)

Land Registry Status: Active

Registration Type: Certified (Land Titles)

Ownership Type: Freehold



## Lot Size

Area: 5414.24 sq.ft

Perimeter: 347.77 ft

Measurements: 34.87ft x 131.93ft x 40.05ft x 135.2ft x 6.84ft

### Lot Measurement Accuracy : HIGH

Measurements are based on coordinate geometry, providing a high degree of confidence that the measurement calculations are within an acceptable variance of the



## Assessment Information

### ARN

#### Phased-In Value

**\$558,000**

2021 Tax Year

#### Assessed Value

**\$558,000**

Based on Jan 1, 2016

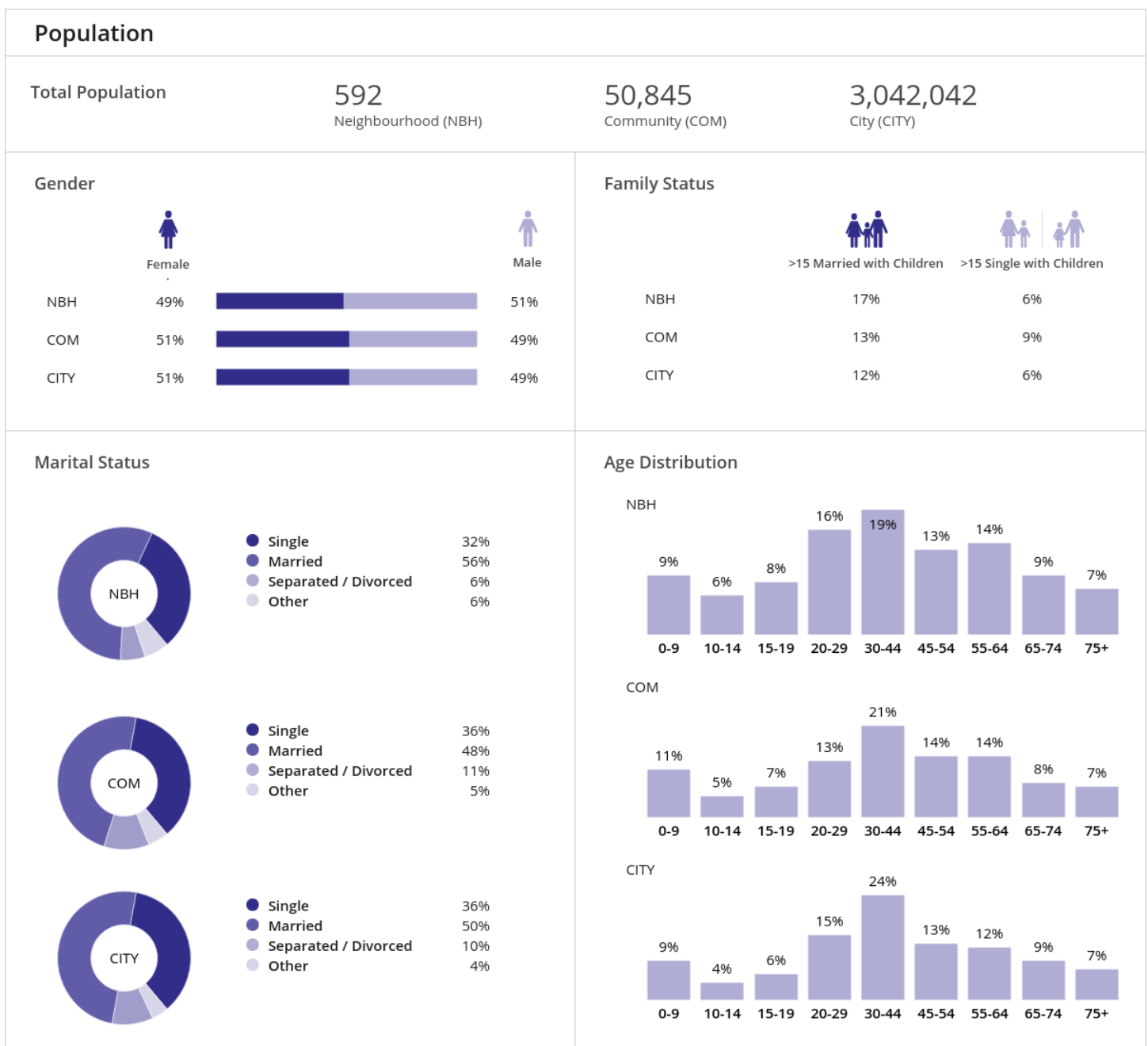
Frontage: 40.0 ft

Depth: 133.0 ft

Description: Single-family detached (not on water)



Property Code: 301

## Demographics



## Households

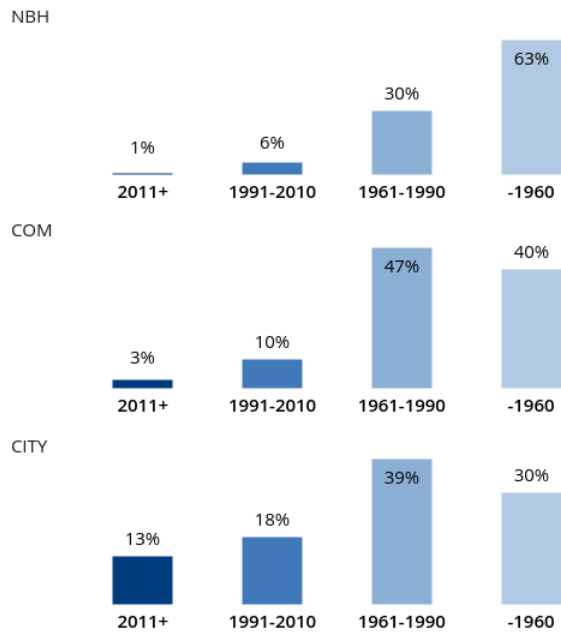
### Structure Details

	 Total # of Occupied Private Dwellings	 Dominant Year Built
NBH	189	Before 1960
COM	18,185	Before 1960
CITY	1,217,308	Before 1960

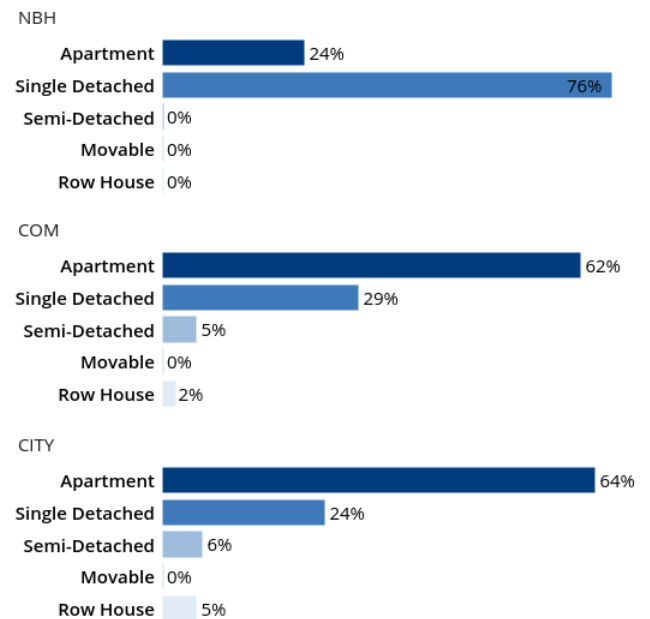
### Ownership

	 Owned	 Rented
NBH	76%	24%
COM	52%	48%
CITY	53%	47%

### Age of Home (Years)



### Structural Type





## Socio-Economic

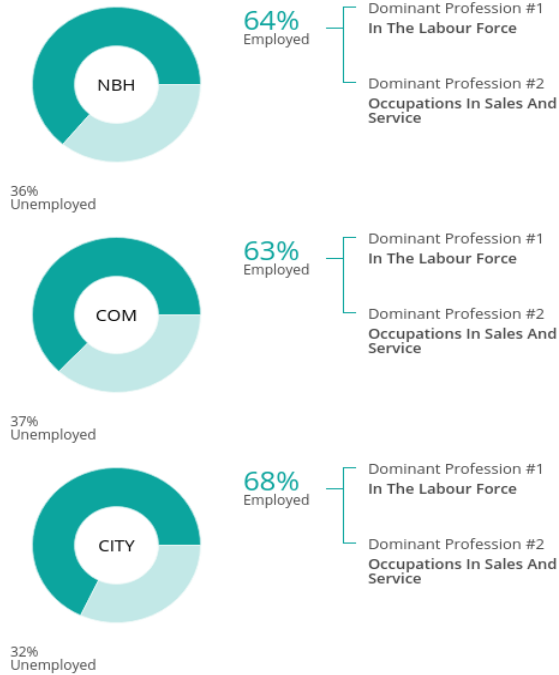
Avg. Household  
Income

**\$97,740**  
Neighbourhood (NBH)

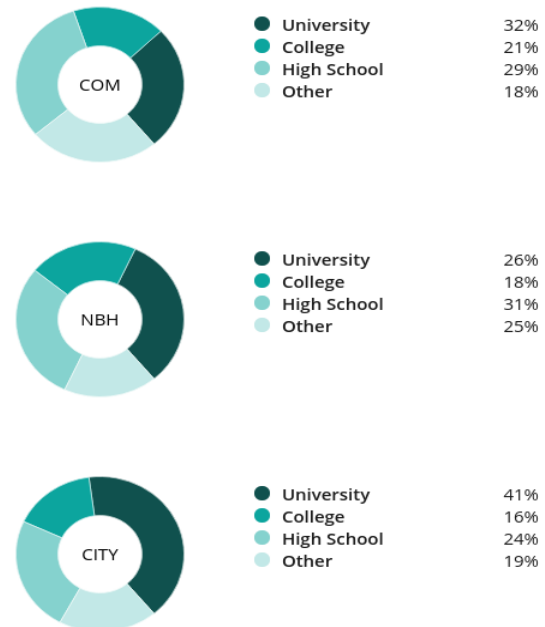
**\$76,292**  
Community (COM)

**\$120,045**  
City (CITY)

### Employment

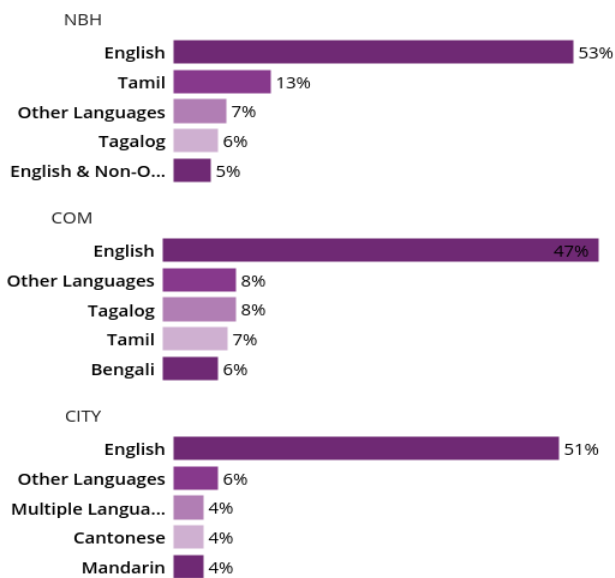


### Highest Level of Education

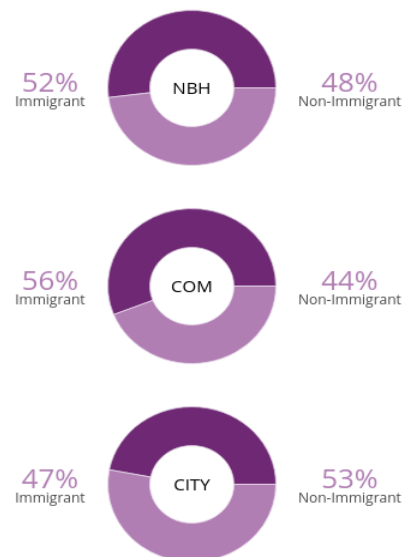


## Cultural

### Dominant Language



### Immigration Status



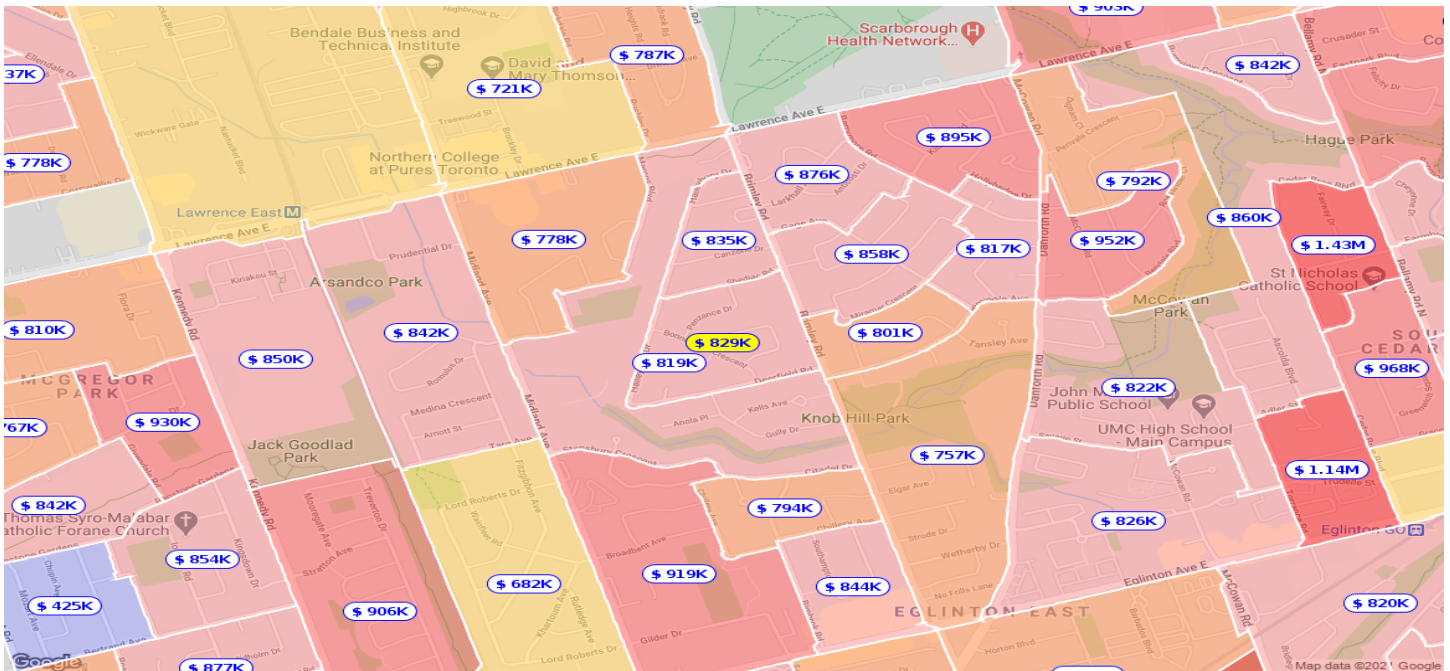
## Comparable Sales

Data Not Available

## Area Heat Maps

### Average Sales Heat Maps - Last 1 Year

Block

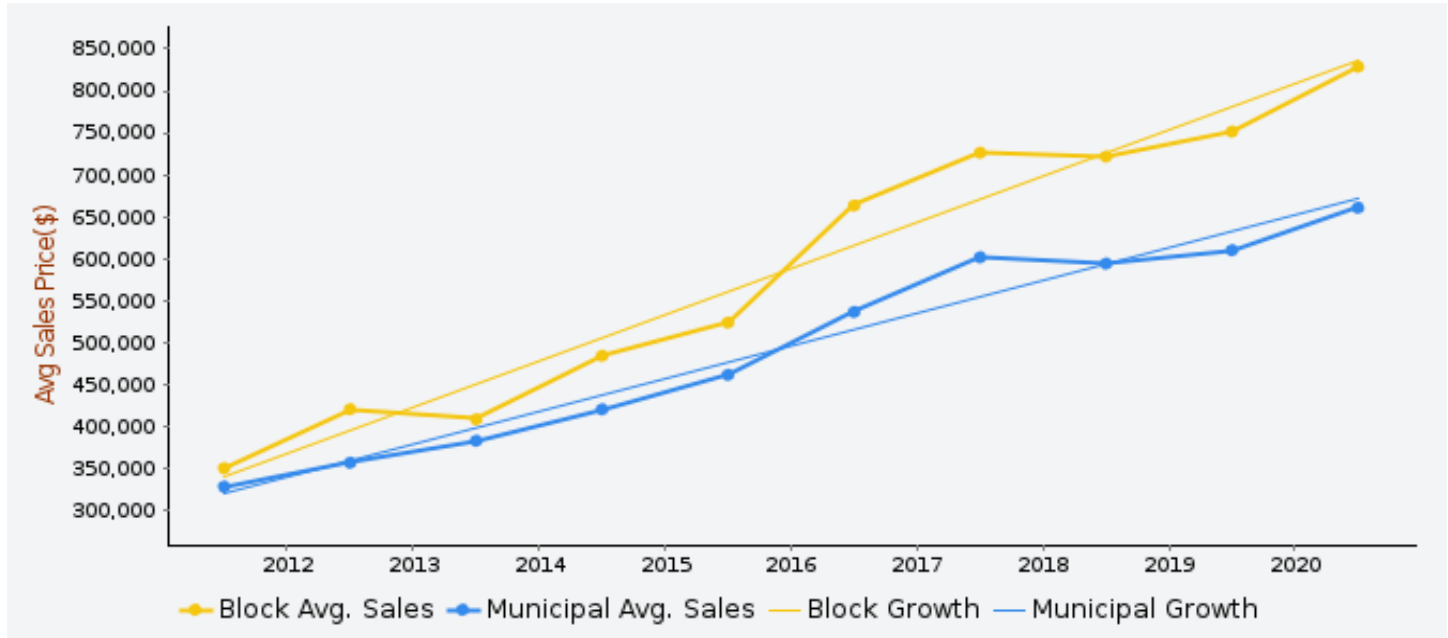




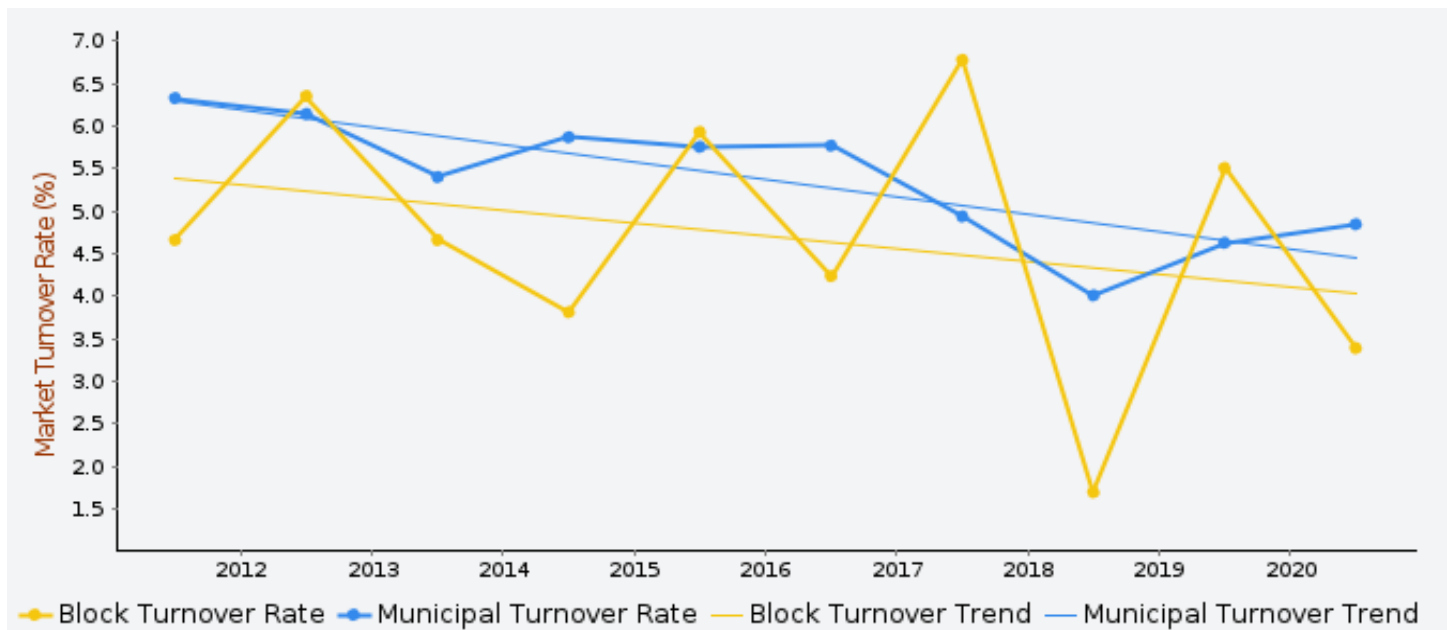


## Historical Market Trends

### Average Sale Values and Growth Rates

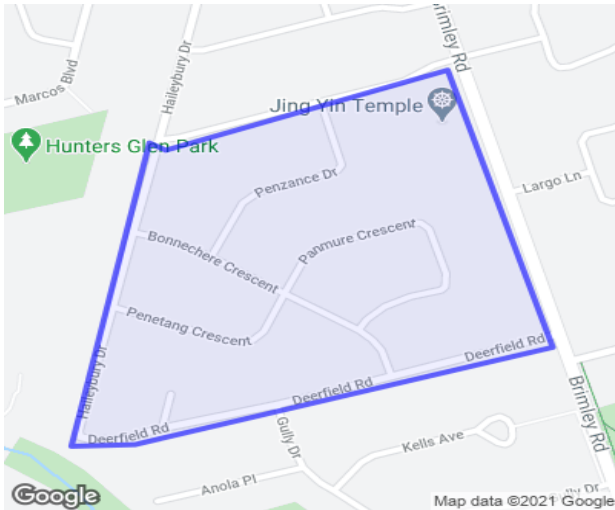


### Market Turnover Rates



## Market Statistics

### Area Map



### 5 Year Analysis

**Stable Value** - With average property values **23% higher** than the municipal average and properties turning over **9.3% less**, property owners are comfortable setting roots in the community.

### Average Sales Price - Last 1 Year

**\$829,012**

Block

**\$660,607**

Municipality

### Growth Rate - Last 5 Years

Block  58.4%

City  43.3%

### Market Turnover - Last 1 Year

Block  3.4%

City  4.8%

## Terms and Conditions

**Reports Not the Official Record.** Reports, other than the Parcel Register, obtained through Geowarehouse are not the official government record and will not necessarily reflect the current status of interests in land.

**Currency of Information.** Data contained in the Geowarehouse reports are not maintained real-time. Data contained in reports, other than the Parcel Register, may be out of date ten business days or more from data contained in POLARIS.

**Coverage.** Data, information and other products and services accessed through the Land Registry Information Services are limited to land registry offices in the areas identified on the coverage map.

**Completeness of the Sales History Report.** Some Sales History Reports may be incomplete due to the amount of data collected during POLARIS title automation. Subject properties may also show nominal consideration or sales price (e.g. \$2) in cases such as transfers between spouses or in tax exempt transfers.

**Demographic Information.** Demographic Information is obtained from Environics Analytics. Environics Analytics acquires and distributes Statistics Canada files in accordance with the Government of Canada's Open Data Policy. No information on any individual or household was made available to Environics Analytics by Statistics Canada. PRIZM and selected PRIZMC2 nicknames are registered trademarks of The Nielsen Company (U.S.) and are used with permission.

The Property Information Services, reports and information are provided "as is" and your use is subject to the applicable Legal Terms and Conditions. Some information obtained from the Land Registry Information Services is not the official government record and will not reflect the current status of interests in land. Use of personal information contained herein shall relate directly to the purpose for which the data appears in land registry records and is subject to all applicable privacy legislation in respect of personal information. Such information shall not be used for marketing to a named individual.

Parcel Mapping shown on the site was compiled using plans and documents recorded in the Land Registry System and has been prepared for property indexing purposes only. It is not a Plan of Survey. For actual dimensions of property boundaries, see recorded plans and documents.